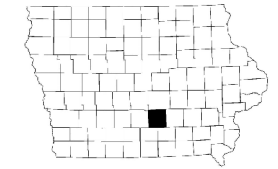
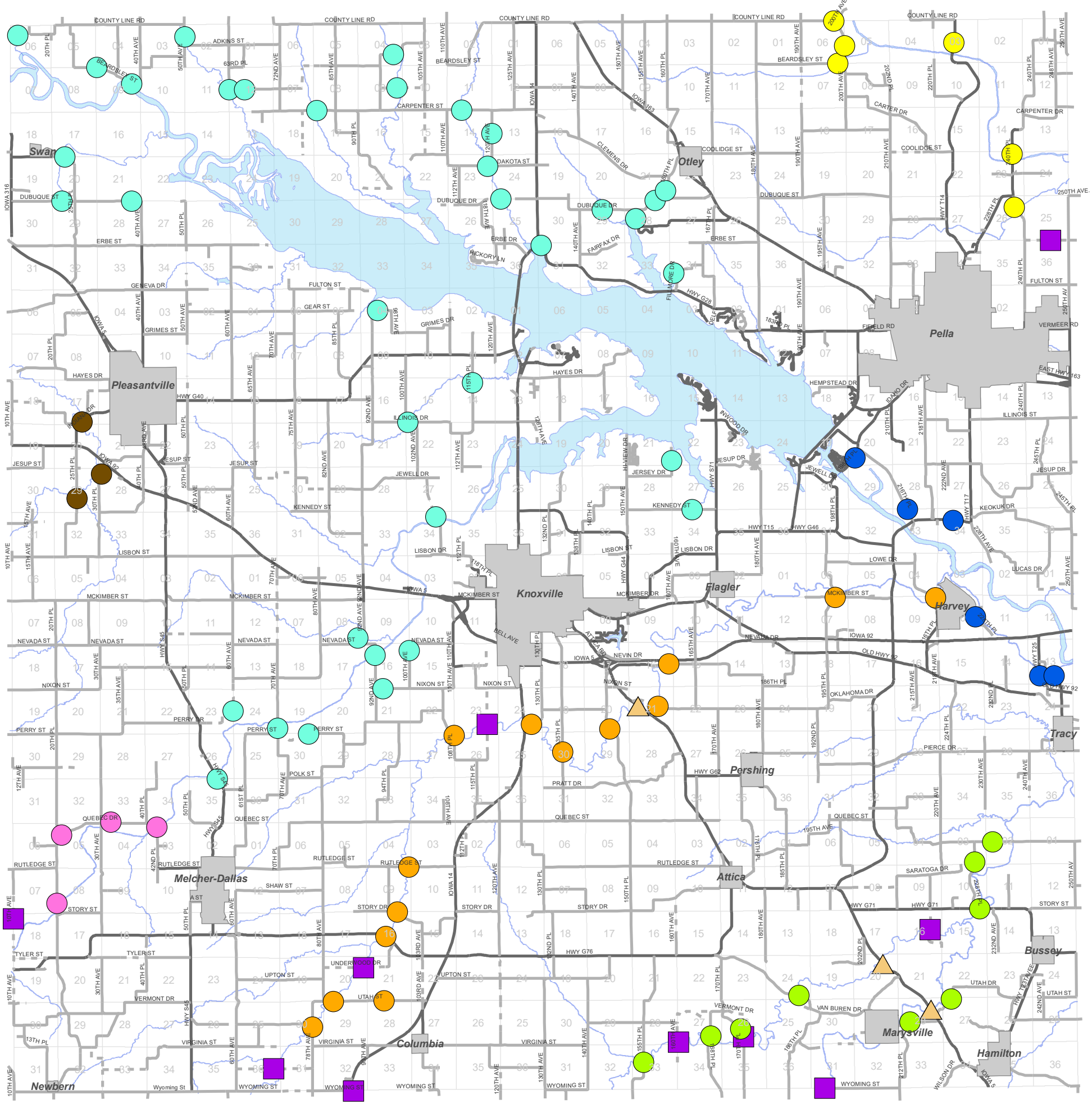











MARION COUNTY, IOWA



FLOOD HAZARD LOCATION MAP
3/12/2018



Potential Flood Areas

-  Coal Creek (3)
-  Whitebreast Creek (4)
-  Skunk River (6)
-  English Creek (14)
-  Cedar Creek (9)
-  Des Moines River (6)
-  Lake Red Rock (36)
-  Low Water Crossing (10)
-  State Road (3)

Marion County Engineers Office is not liable in any way for any reason to any entity for errors or omissions on this map.

