

# Zoning Department - Marion County, Iowa














Marion County Zoning Department - Melissa Poffenbarger  
 Office: 641.828.2243 - Cell: 641.218.0243  
 mpoffenbarger@co.marion.ia.us  
 www.co.marion.ia.us - www.marioncountya.org

The Zoning Classification of particular properties and areas is subject to change and may not be reflected on this map.







The Zoning Classification of particular properties and areas within the City Corporate Limits is under the control of the Administration of the City of Knoxville.








The Administration of the City of Knoxville works in consultation with the Marion County Zoning Department for those areas within the 2-Mile buffer area outside the Corporate Limits of the City of Knoxville.

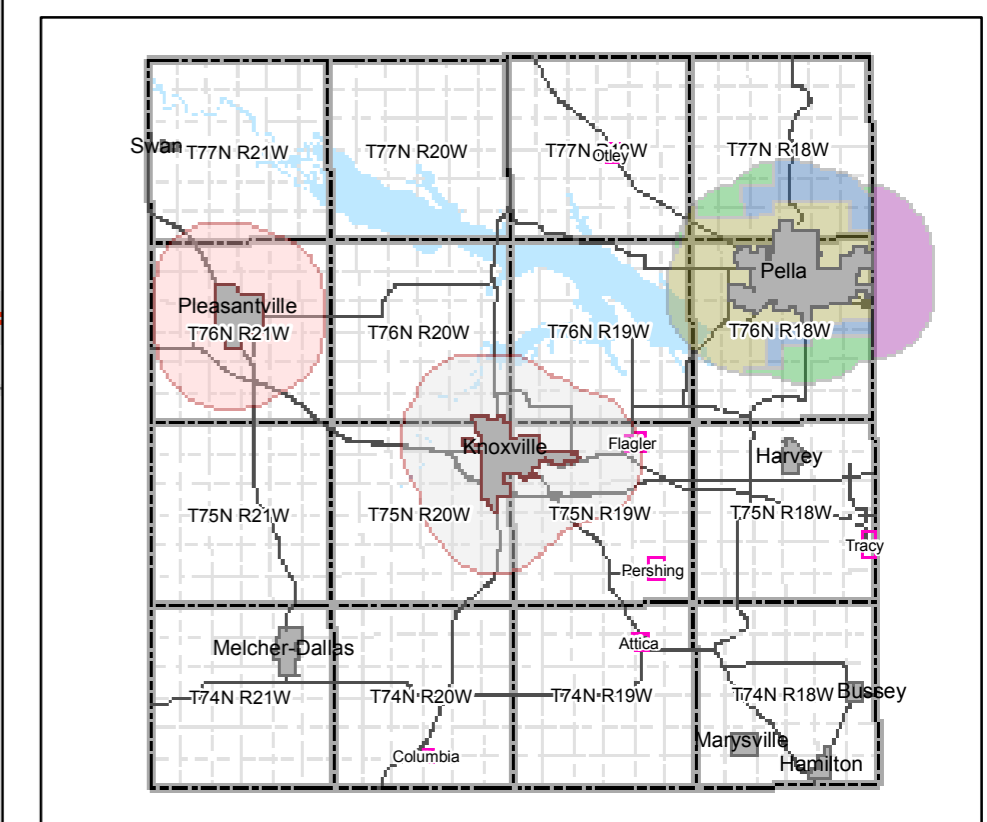
## City of Knoxville Zoning Classifications

	A-1		C-3		M-2		R-3
	C-1		C-4		R-1		R-4
	C-2		M-1		R-2		

## Two-Mile Buffer Zones (County Zoning - Local Consultation)

	Knoxville 2 Mile Buffer		Pella 2 mile SubArea B
	Pleasantville 2 Mile Buffer		Pella 2 mile SubArea C
	Pella 2 mile SubArea A		Pella 2 Mile Mahaska Co.

	State Highways		City Streets
	County Highways		Township-Graded and Drained
	Villages and Rural Subdivisions		Private or Unnamed
	Township Roads		



Map by: Marion County GIS/Web Department  
 William M. Buttrey, Coordinator - wbuttrey@co.marion.ia.us  
 Office: 641.828.2153 Cell: 641.820.1149  
 www.co.marion.ia.us - www.marioncountya.org