












# MARION COUNTY, IOWA

## FEMA - Flood Zone Map

- Rural Dwellings
-  Flood Zone A
-  Townships
-  Sections
-  Highways
-  Roads
-  Lakes, Rivers, and Major Creeks
-  Creeks
-  Incorporated Cities
-  Villages

Flood Zone A is defined by FEMA as having a 1-percent-annual-chance of a flood event.

The flood zone area shown on this map is based upon information provided from a new flood hazard study by FEMA as of January 1, 2007. This map is intended to provide an approximation of the location of Flood Zone A relative to specific parcels. To find more specific information contact one of the parties listed below.

Marion County Engineer - 641.828.2225  
<http://co.marion.ia.us/offices/engineer/index.htm>

Marion County Zoning - 641.828.2243  
<http://co.marion.ia.us/offices/zoning/index.htm>

Marion Co. Emergency Mgmt - 641.828.2256  
<http://co.marion.ia.us/offices/ema/index.htm>

Marion County GIS - 641.828.2153  
<http://co.marion.ia.us/offices/gis/index.htm>

Bill Capuccio, NFIT Coordinator - 515.281.8942  
[www.fema.gov/hazard/flood/info.shtm](http://www.fema.gov/hazard/flood/info.shtm)

Marion County GIS/Web Department, William M. Buttrey Coordinator  
641.828.2153 wbuttre@co.marion.ia.us

